








-  Enchanted Forest
-  Stagecoach ETJ
-  City Limit
-  Highway / Tollway
-  Local Road
-  Open Water
-  Waterway

Data Sources:
 City Limit Boundary, Montgomery CAD, 2010
www.mcad-tx.org/html/mcad_info.html

CCN Boundary, Tx Commission on Env. Quality, Dec. 2010
www.tceq.state.tx.us/gis/boundary.html

0 1000 2000 Feet

Enchanted Forest

TEXAS AMERICAN WATER
 13114

STAGECOACH

Stagecoach ETJ

Stagecoach ETJ

Stagecoach ETJ